







Start: Triple T: 520-574-0050
5451 E Benson Hwy, Tucson, AZ
85706, US

End: Kranberry's Family
Restaurant: 505-542-9400
1405 Main St, Lordsburg, NM
88045, US

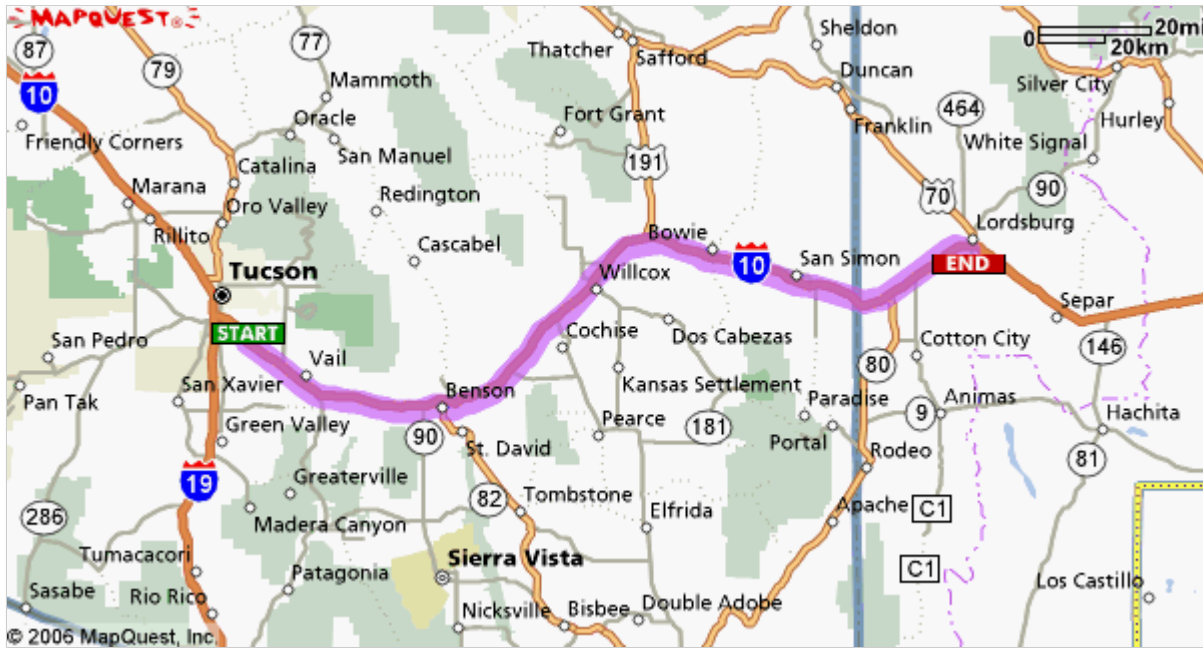
Notes:

Fun ride and great food (love those New Mexico Green Chili's) The ride home is even better (no highways)



Directions	Distance
Total Est. Time: 2 hours, 1 minute Total Est. Distance: 146.46 miles	
 1: Start out going SOUTHEAST on E BENSON HWY / I-10 toward S CRAYCROFT RD.	0.3 miles
 2: Merge onto I-10 E toward EL PASO (Crossing into NEW MEXICO).	145.7 miles
 3: Take the MAIN ST. / US-70 / NM-90 exit- EXIT 22- toward SILVER CITY.	0.2 miles
 4: Turn RIGHT onto NM-494 / MAIN ST.	0.1 miles
 5: End at Kranberry's Family Restaurant: 1405 Main St, Lordsburg, NM 88045, US	
Total Est. Time: 2 hours, 1 minute Total Est. Distance: 146.46 miles	

 [Map out great hotel rates on Orbitz](#)



Start:
Triple T: 520-574-0050
5451 E Benson Hwy, Tucson, AZ 85706,
US

End:
Kranberry's Family Restaurant:
505-542-9400
1405 Main St, Lordsburg, NM 88045, US



All rights reserved. Use Subject to License/Copyright
These directions are informational only. No representation is made or warranty given as to their content, road conditions or route usability or expeditiousness. User assumes all risk of use. MapQuest and its suppliers assume no responsibility for any loss or delay resulting from such use.



This is an awesome ride back to Tucson after a great breakfast in Lordsburg, NM. Only 15 miles of interstate and the rest is back roads. Very scenic with the ability to stop fairly often.



Directions

Distance

A Lordsburg, NM

- | | |
|---|------------|
| 1: Start out going WEST on E MOTEL DR. | 1.8 miles |
| 2: Merge onto I-10 W. | 14.7 miles |
| 3: Merge onto NM-80 S via EXIT 5 toward ROAD FORKS (Crossing into ARIZONA). | 79.9 miles |
| 4: Turn LEFT onto AZ-80/N A AVE. | 1.1 miles |
| 5: Turn LEFT onto 10TH ST. | <0.1 miles |
| 6: End At Douglas , AZ | |

Estimated Time: 2 hours, 8 minutes Distance: 97.77 miles

B Douglas, AZ

- | | |
|---|------------|
| 1: Start out going WEST on 10TH ST toward A AVE/AZ-80. | 0.5 miles |
| 2: Turn RIGHT onto G AVE/AZ-80. Continue to follow AZ-80 N. | 1.8 miles |
| 3: Turn RIGHT onto US-191. | 18.3 miles |
| 4: Turn LEFT onto W DAVIS RD. | 14.7 miles |
| 5: Turn LEFT onto DAVIS RD. | 3.4 miles |
| 6: Turn LEFT to stay on DAVIS RD. | 5.3 miles |
| 7: Turn RIGHT onto AZ-80. | 2.9 miles |
| 8: Turn LEFT. | <0.1 miles |
| 9: Turn RIGHT onto E ALLEN ST. | 0.7 miles |
| 10: End At Tombstone , AZ | |

Estimated Time: 1 hour, 21 minutes Distance: 48.06 miles

C Tombstone, AZ

- | | |
|---|------------|
| 1: Start out going NORTHWEST on E ALLEN ST toward 4TH ST. | 0.8 miles |
| 2: E ALLEN ST becomes W MOONLIGHT RD. | 0.4 miles |
| 3: Turn RIGHT onto W SCHIEFFLIN MONUMENT RD. | 5.6 miles |
| 4: W SCHIEFFLIN MONUMENT RD becomes UNNAMED RD. | 1.2 miles |
| 5: Turn LEFT onto AZ-82. | 29.2 miles |
| 6: End At Sonoita , AZ | |

Estimated Time: 1 hour, 15 minutes Distance: 37.54 miles

D Sonoita, AZ

- | | |
|--|------------|
| 1: Start out going WEST on AZ-82 toward AZ-83. | <0.1 miles |
| 2: Turn RIGHT onto AZ-83. | 25.5 miles |
| 3: Merge onto I-10 W. | 16.0 miles |

- 4: Take the ALVERNON WAY NORTH exit- EXIT 265. 0.5 miles

- 5: Merge onto S ALVERNON WAY. 4.3 miles

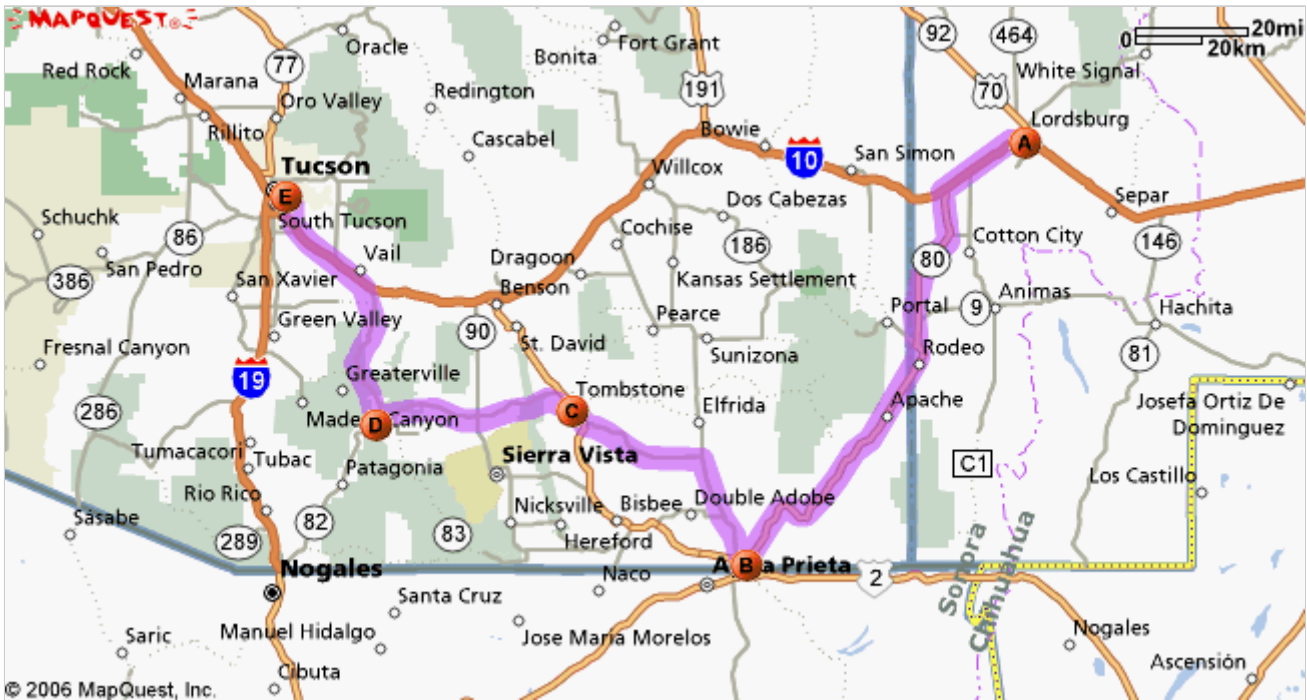
- 6: Turn LEFT onto E BROADWAY BLVD. 0.9 miles

- 7: End At **Tucson, AZ**

Estimated Time: 1 hour, 9 minutes Distance: 47.59 miles

E Tucson, AZ

Total Estimated Time: 5 hours, 53 minutes Distance: 230.97 miles



All rights reserved. Use Subject to License/Copyright

These directions are informational only. No representation is made or warranty given as to their content, road conditions or route usability or expeditiousness. User assumes all risk of use. MapQuest and its suppliers assume no responsibility for any loss or delay resulting from such use.