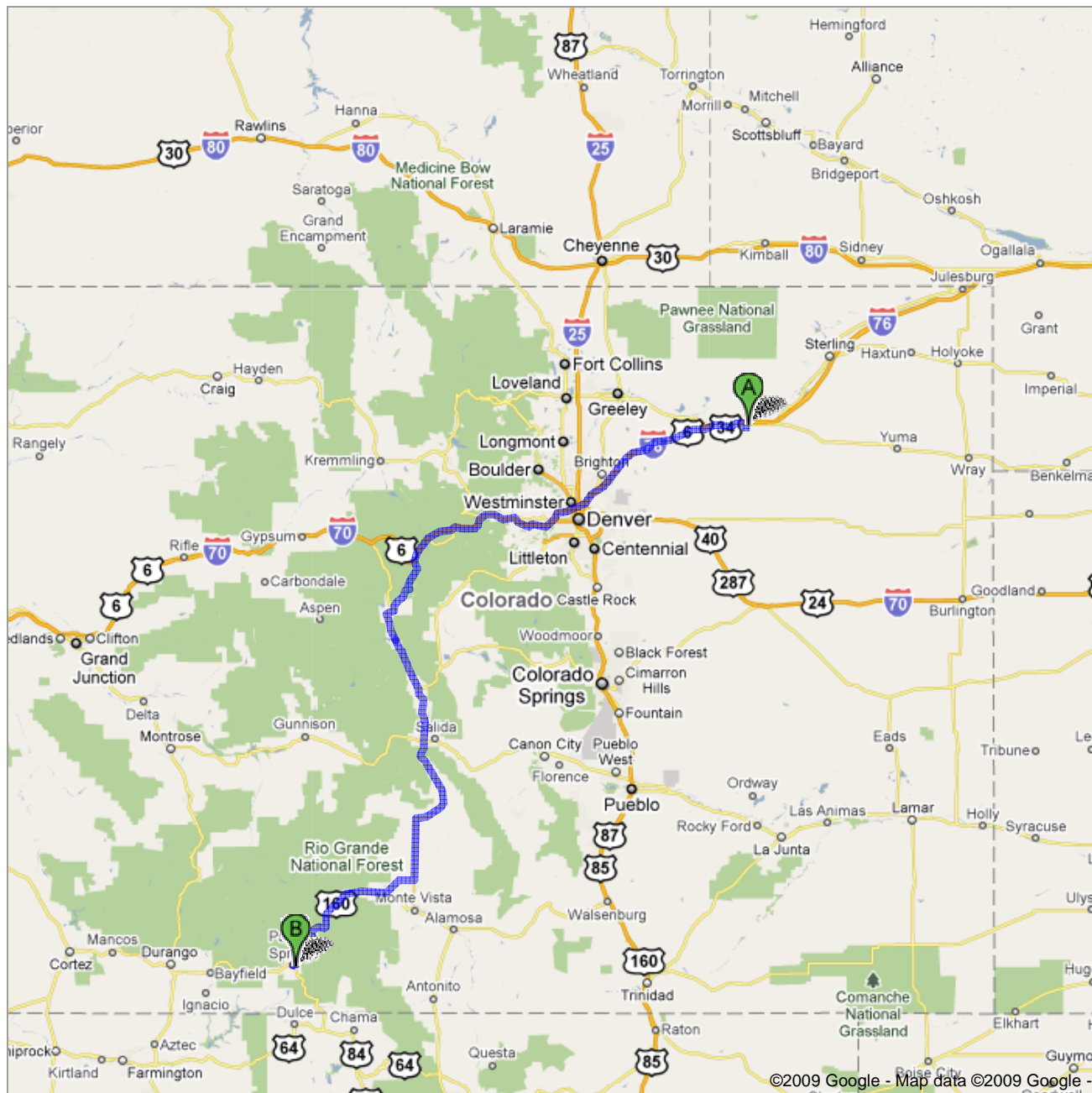






















Directions to Pagosa Springs, CO  
371 mi – about 7 hours 56 mins


Save trees. Go green!

Download Google Maps on your phone at [google.com/gmm](http://google.com/gmm)



 Fort Morgan, CO

|   |  |                             |
|---|--|-----------------------------|
|   | 1. Head <b>south</b> on <b>State St</b> toward <b>E Kiowa Ave</b>  | go 148 ft<br>total 148 ft   |
|    | 2. Take the 1st <b>right</b> onto <b>E Kiowa Ave</b>   | go 358 ft<br>total 0.1 mi   |
|    | 3. Take the 1st <b>right</b> onto <b>Main St</b><br>About 4 mins   | go 0.9 mi<br>total 1.0 mi   |
|    | 4. Continue onto <b>CO-52 E</b>  | go 0.1 mi<br>total 1.1 mi   |
|    | 5. Turn <b>left</b> to merge onto <b>I-76 W</b><br>About 1 hour 14 mins  | go 79.9 mi<br>total 81.0 mi |
|    | 6. Merge onto <b>I-70 W</b><br>About 1 hour 8 mins   | go 73.4 mi<br>total 154 mi  |
|    | 7. Take exit <b>195</b> to merge onto <b>CO-91 S</b> toward <b>Copper Mountain/Leadville</b><br>About 34 mins                        | go 22.6 mi<br>total 177 mi  |
|    | 8. Continue onto <b>N Poplar St/US-24 E</b><br>About 2 mins  | go 1.0 mi<br>total 178 mi   |
|    | 9. Turn <b>right</b> at <b>E 9th St</b>  | go 0.1 mi<br>total 178 mi   |
|    | 10. Turn <b>left</b> at <b>Harrison Ave</b><br>About 1 min   | go 0.5 mi<br>total 179 mi   |
|   | 11. Continue onto <b>Silver Dr</b>   | go 0.3 mi<br>total 179 mi   |
|  | 12. Continue onto <b>Front St/US-24 E</b><br>Continue to follow US-24 E<br>About 54 mins   | go 35.9 mi<br>total 215 mi  |
|  | 13. Continue straight onto <b>US-285 S</b><br>About 32 mins  | go 21.1 mi<br>total 236 mi  |
|  | 14. Turn <b>left</b> at <b>US-285 S/US-50 E</b><br>Continue to follow US-285 S<br>About 1 hour 1 min                                 | go 40.5 mi<br>total 276 mi  |
|  | 15. Turn <b>left</b> at <b>8th St</b><br>About 2 mins  | go 0.4 mi<br>total 277 mi   |
|  | 16. Continue onto <b>Co Rd 47/Gunbarrel Rd/US-285 S</b><br>About 35 mins   | go 23.2 mi<br>total 300 mi  |
|  | 17. Turn <b>right</b> at <b>CO-112 W/W Co Rd 12 N/N Co Rd 5w/Twelvemile Rd</b><br>Continue to follow CO-112 W<br>About 20 mins       | go 13.1 mi<br>total 313 mi  |
|  | 18. Turn <b>right</b> at <b>Grand Ave/US-160 W</b> (signs for <b>US-160</b> )<br>Continue to follow US-160 W<br>About 1 hour 27 mins | go 58.2 mi<br>total 371 mi  |
|  | 19. Turn <b>right</b> at <b>N 3rd St</b>   | go 344 ft<br>total 371 mi   |
|  | 20. Take the 1st <b>left</b> onto <b>Lewis St</b>  | go 358 ft<br>total 371 mi   |

 Pagosa Springs, CO

These directions are for planning purposes only. You may find that construction projects, traffic, weather, or other events may cause conditions to differ from the map results, and you should plan your route accordingly. You must obey all signs or notices regarding your route.

Map data ©2009 , Google, Sanborn

Directions weren't right? Please find your route on [maps.google.com](http://maps.google.com) and click "Report a problem" at the bottom left.