


























Directions to Des Moines, IA
334 mi – about 6 hours 55 mins


Save trees. Go green!
Download Google Maps on your phone at google.com/gmm



 Kearney, NE

	1. Head west toward N 2nd Ave	go 318 ft total 318 ft
	2. Turn right at N 2nd Ave	go 223 ft total 0.1 mi
	3. Make a U-turn at W 25th St (signs for NE-44) About 5 mins	go 2.3 mi total 2.4 mi
	4. Turn left to merge onto I-80 E About 37 mins	go 39.0 mi total 41.4 mi
	5. Take exit 312 for US-34 N/US-281 N toward Grand Island About 1 min	go 0.6 mi total 42.1 mi
	6. Merge onto Tom Osborne Expy/US-281 N/US-34 E Continue to follow US-281 N About 10 mins	go 6.5 mi total 48.5 mi
	7. Exit onto US-30 E toward Downtown/Airport About 3 mins	go 2.0 mi total 50.5 mi
	8. Turn right at N Greenwich St	go 367 ft total 50.6 mi
	9. Turn left at W 1st St/US-30 E Continue to follow US-30 E About 35 mins	go 22.7 mi total 73.2 mi
	10. Slight right at 16th St/US-30 E Continue to follow US-30 E About 34 mins	go 22.2 mi total 95.4 mi
	11. Turn left at NE-39 N About 18 mins	go 10.7 mi total 106 mi
	12. Turn right at Willard Ave About 1 min	go 0.5 mi total 107 mi
	13. Turn left at NE-22 E/N Elm St Continue to follow NE-22 E About 24 mins	go 15.6 mi total 122 mi
	14. Take the ramp onto US-81 S About 6 mins	go 4.2 mi total 126 mi
	15. Continue onto 23rd St About 11 mins	go 6.7 mi total 133 mi
	16. Continue onto US-30 E About 55 mins	go 38.6 mi total 172 mi
	17. Slight right toward Co Rd T Ave	go 0.2 mi total 172 mi
	18. Slight right at Co Rd T Ave About 2 mins	go 1.2 mi total 173 mi
	19. Continue onto W 23rd St About 7 mins	go 3.4 mi total 177 mi
	20. Continue onto Co Rd U About 7 mins	go 4.0 mi total 181 mi
	21. Continue onto US-30 E About 23 mins	go 15.4 mi total 196 mi
	22. Turn right at NE-91 E/US-30 E/Washington St	go 11.6 mi

	Continue to follow NE-91 E/US-30 E Entering Iowa About 15 mins	total 208 mi
	23. Turn right to merge onto I-29 S toward Council Bluffs About 4 mins	go 4.3 mi total 212 mi
	24. Take exit 71 to merge onto I-680 E toward Des Moines About 16 mins	go 17.3 mi total 229 mi
	25. Merge onto I-80 E About 1 hour 27 mins	go 94.7 mi total 324 mi
	26. Continue straight onto I-235 E (signs for I-235 E/W Des Moines/Des Moines) About 8 mins	go 8.9 mi total 333 mi
	27. Take exit 8B for E 6th St toward Penn Ave	go 0.2 mi total 333 mi
	28. Merge onto Lyon St	go 0.1 mi total 333 mi
	29. Turn left at Pennsylvania Ave About 2 mins	go 0.4 mi total 334 mi
	30. Turn left at E University Ave	go 62 ft total 334 mi

 Des Moines, IA

These directions are for planning purposes only. You may find that construction projects, traffic, weather, or other events may cause conditions to differ from the map results, and you should plan your route accordingly. You must obey all signs or notices regarding your route.

Map data ©2009, Google

Directions weren't right? Please find your route on maps.google.com and click "Report a problem" at the bottom left.