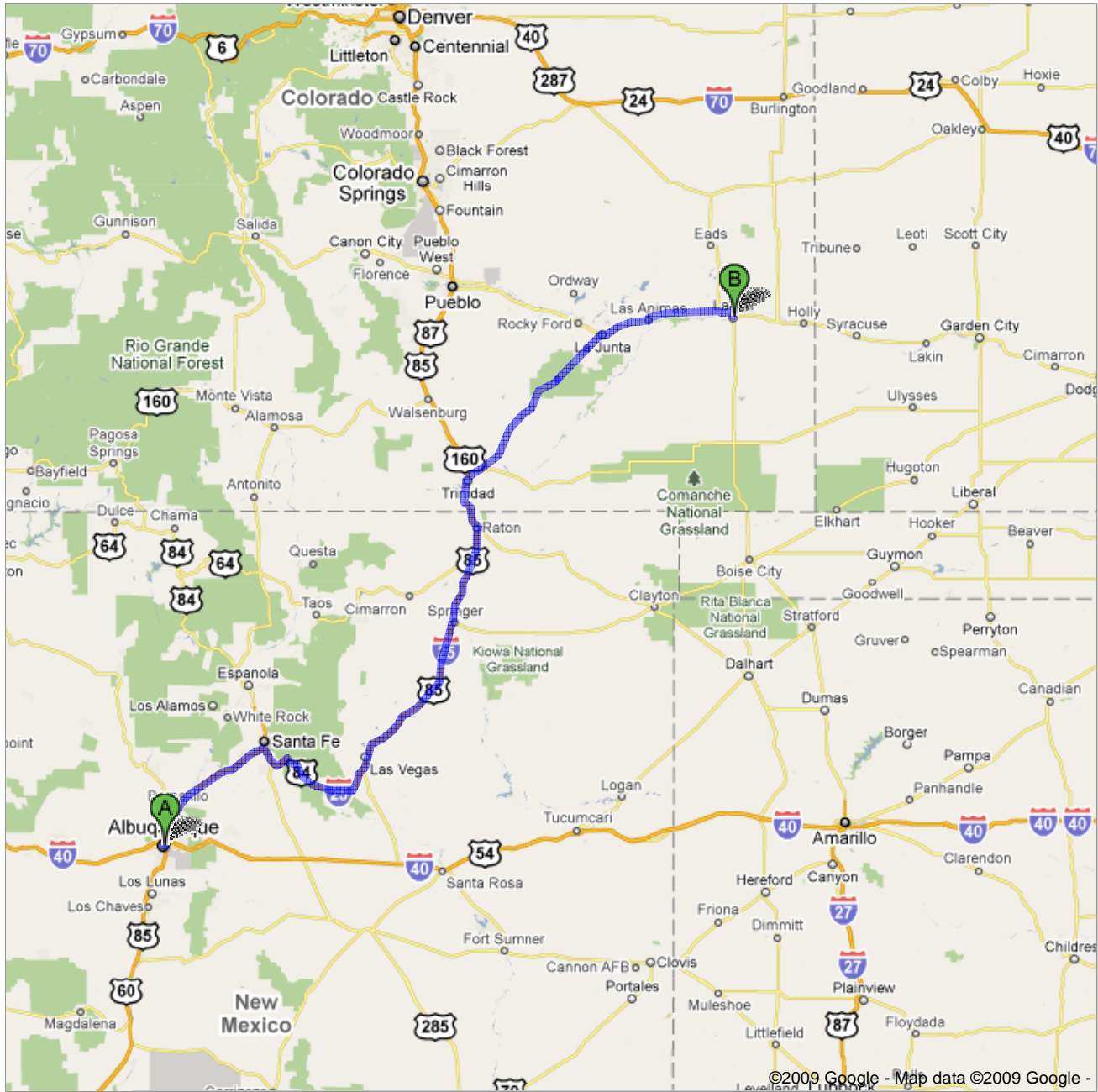






Directions to Lamar, CO
387 mi – about 7 hours 19 mins


Save trees. Go green!

Download Google Maps on your phone at google.com/gmm



 Albuquerque, NM

	1. Head east on Central Ave SW toward 3rd St SW About 1 min	go 0.9 mi total 0.9 mi
	2. Turn left at Oak St NE About 2 mins	go 0.3 mi total 1.1 mi
	3. Merge onto I-25 N via the ramp on the left to Santa Fe Entering Colorado About 3 hours 50 mins	go 249 mi total 250 mi
	4. Take exit 13B for Main St	go 0.2 mi total 250 mi
	5. Slight right at W Main St/US-160 E Continue to follow US-160 E About 11 mins	go 7.4 mi total 258 mi
	6. Continue onto US-350 E About 1 hour 47 mins	go 72.2 mi total 330 mi
	7. Turn right at W 5th St	go 0.4 mi total 330 mi
	8. Turn left at the 1st cross street onto Barnes Ave About 1 min	go 0.2 mi total 330 mi
	9. Turn right at US-50 E About 1 hour 24 mins	go 56.3 mi total 387 mi
	10. Turn right at W Olive St	go 371 ft total 387 mi
	11. Take the 1st left onto S 5th St	go 338 ft total 387 mi

 Lamar, CO

These directions are for planning purposes only. You may find that construction projects, traffic, weather, or other events may cause conditions to differ from the map results, and you should plan your route accordingly. You must obey all signs or notices regarding your route.

Map data ©2009, Google

Directions weren't right? Please find your route on maps.google.com and click "Report a problem" at the bottom left.